



FIVE ESTUARIES OFFSHORE WIND FARM

10.21.6 UPDATED SLVIA VIEWPOINT 6
(FIGURE 10.31) – 370M TIP HEIGHT


Application Reference	EN010115
Application Document Number	10.21.6
Revision	A
Pursuant to	Deadline 2
EcoDoc Number	005416687-01
Date	October 2024



COPYRIGHT © Five Estuaries Offshore Wind Farm Ltd
All pre-existing rights reserved.

In preparation of this document Five Estuaries Offshore Wind Farm Ltd has made reasonable efforts to ensure that the content is accurate, up to date and complete for the purpose.

Revision	Date	Status/Reason for Issue	Originator	Checked	Approved
A	Oct – 24	Deadline 2	OPEN	VE OWFL	VE OWFL



OS reference: 646582 E 256851 N	Horizontal field of view: 90° (cylindrical projection)	Camera: Canon EOS 6D
Eye level: 2.0 mAOD	Principal distance: 522 mm	Lens: Canon EF 50mm f/1.4
Direction of view: 35°	Paper size: 841 x 297 mm (half A1)	Camera height: 1.5 m
Nearest turbine: 40.3 km	Correct printed image size: 820 x 130 mm	Date and time: 24/09/2021 17:40
VE Array Area: 38.9 km		


Figure 10.31b
Viewpoint 6: Aldeburgh
Five Estuaries

© Crown copyright, Ordnance Survey All rights reserved (2023). Licence number 0100031673



Baseline photograph

This image provides landscape and visual context only



Wireline drawing

OS reference: 646582 E 256851 N
 Eye level: 2.0 mAOD
 Direction of view: 125°
 Nearest turbine: 40.3 km
 VE Array Area: 38.9 km

Horizontal field of view: 90° (cylindrical projection)
 Principal distance: 522 mm
 Paper size: 841 x 297 mm (half A1)
 Correct printed image size: 820 x 130 mm


Camera: Canon EOS 6D
 Lens: Canon EF 50mm f/1.4
 Camera height: 1.5 m
 Date and time: 24/09/2021 17:40

Figure 10.31c
 Viewpoint 6: Aldeburgh
 Five Estuaries

© Crown copyright, Ordnance Survey All rights reserved (2023). Licence number 0100031673



London Array (51.3km)




OS reference: 646582 E 256851 N
 Eye level: 2.0 mAOD
 Direction of view: 215°
 Nearest turbine: 40.3 km
 VE Array Area: 38.9 km

Horizontal field of view: 90° (cylindrical projection)
 Principal distance: 522 mm
 Paper size: 841 x 297 mm (half A1)
 Correct printed image size: 820 x 130 mm

Camera: Canon EOS 6D
 Lens: Canon EF 50mm f/1.4
 Camera height: 1.5 m
 Date and time: 24/09/2021 17:40

Figure 10.31d
 Viewpoint 6: Aldeburgh
 Five Estuaries



Wireline drawing

View flat at a comfortable arm's length

OS reference: 646582 E 256851 N
 Eye level: 2.0 mAOD
 Direction of view: 125°
 Nearest turbine: 40.3 km
 VE Array Area: 38.9 km

Horizontal field of view: 53.5° (planar projection)
 Principal distance: 812.5 mm
 Paper size: 841 x 297 mm (half A1)
 Correct printed image size: 820 x 260 mm

Camera: Canon EOS 6D
 Lens: Canon EF 50mm f/1.4
 Camera height: 1.5 m
 Date and time: 24/09/2021 17:40

Figure 10.31e
 Viewpoint 6: Aldeburgh
 Five Estuaries
 © Crown copyright, Ordnance Survey All rights reserved (2023). Licence number 0100031673